


Mkhambathini Scheme

Camperdown/Umlaas Road Scheme Map





Legend

-  Scheme Area
-  Farm Portions
-  Mkhambathini Local Municipality
-  Wetlands





Agriculture

-  Urban Agriculture




Civic and Social

-  Administration
-  Cemetery
-  Education
-  Worship






Environmental Services

-  Private Open Space
-  Conservation
-  Dam
-  Public Open Space



Industry

-  Light Industry
-  Service Industry
-  Service Station






Land Reservations

-  Proposed New Road
-  Sewerage Works
-  Road
-  Railway Reserve
-  Utility and Services

Mixed Use

-  Core Mixed Use
-  Limited Mixed Use
-  Mixed Use

Residential

-  General Residential
-  Special Zone 1 (Mayibuye Community Game Reserve)
-  Residential Only (Detached)
-  Residential Only (Medium Density)
-  Small Holdings

Map : US 39-01-V6 (09/06/2014)

The GIS material is made available as a public service. Maps and data are to be used for reference purposes only and Mkhambathini municipality is not responsible for any inaccuracies herein contained.

Black Balance Projects (Pty) Limited
Ridgeside Office Park,
76 Richefond Circle,
Umlhlanga Rocks - Durban, 4320

[Black Balance Projects
www.blackbalance.co.za](http://www.blackbalance.co.za)



[Quartex technologies
www.quartex.co.za](http://www.quartex.co.za)



Projection: Geographic
Datum: Hartebeesthoek 1994

